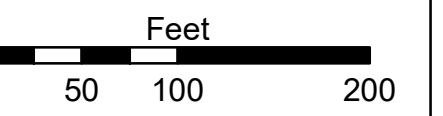



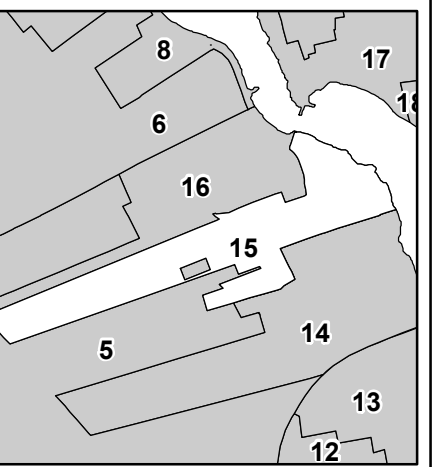
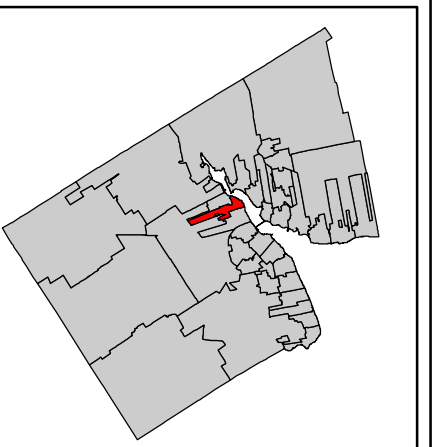
CITY OF  
**BELFAST**  
WALDO COUNTY  
MAINE



**LEGEND**

- Parcel
- Road
- Water
- Dam
- Condos
- Streams
- Cemetery
- Easement/ROW
- Parcel Hook
- Road
- Sublot Line
- Utility

For Assessment Purposes. Not to be used for conveyances.



**Map 15**

Printed: 10/2/2019  
Effective Date: 4/1/2019



SEE MAP 5

SEE MAP 5

SEE MAP 5

SEE MAP 5

SEE MAP 5

SEE MAP 5

SEE MAP 5

SEE MAP 5

SEE MAP 5

SEE MAP 5

10

9

6

4

1

SHEET 5

SHEET 5

SHEET 5

SHEET 14

SHEET 16

McMULLEN LANE (DISC.)

CITY POINT ROAD

AVENUE

ROUTE 137

WALDO

MERRIAM (PRIVATE) DRIVE

STREET

HIGH

HASSELL DRIVE

PASSAGAWAKEG RIVER

TRACK CL IS 49.5' (3R) FROM BOUNDARY

10

9

6

4

1

SHEET 5

SHEET 5

SHEET 5

SHEET 14

SHEET 16

McMULLEN LANE (DISC.)

CITY POINT ROAD

AVENUE

ROUTE 137

WALDO

MERRIAM (PRIVATE) DRIVE

STREET

HIGH

HASSELL DRIVE

PASSAGAWAKEG RIVER

TRACK CL IS 49.5' (3R) FROM BOUNDARY

11

12-D

12-C

12-A

12-E

14

14-A

15

16

SHEET 14

18

17

12

12-B

24

21-A

22

23

SHEET 14

20-A

21

24-A

P/O 8-84

19

20

20-A

21

24-A

P/O 8-84

19

11

12-D

12-C

12-A

12-E

14

14-A

15

16

SHEET 14

18

17

12

12-B

24

21-A

22

23

SHEET 14

20-A

21

24-A

P/O 8-84

19

11

12-D

12-C

12-A

12-E

14

14-A

15

16

SHEET 14

18

17

12

12-B

24

21-A

22

23

SHEET 14

20-A

21

24-A

P/O 8-84

19