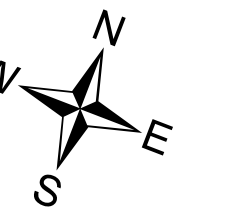


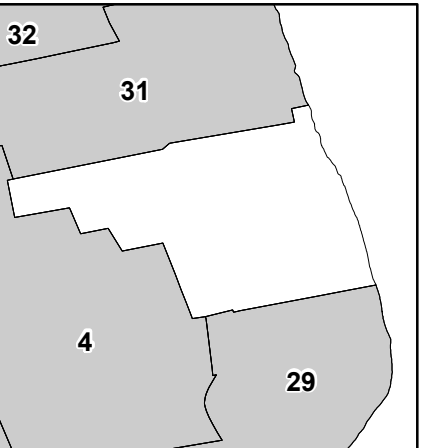
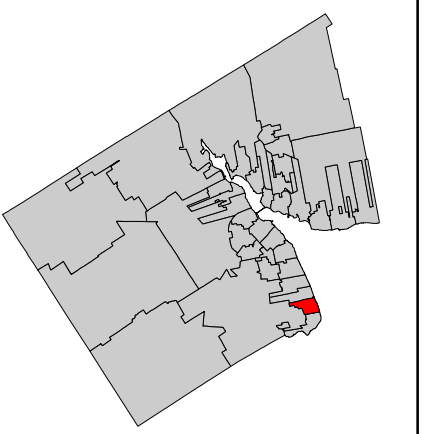
CITY OF BELFAST
WALDO COUNTY
MAINE



Feet
0 50 100 200

LEGEND

- Parcel
- Road
- Water
- Dam
- Condos
- Streams
- Cemetery
- Easement/ROW
- Parcel Hook
- Road
- Sublot Line
- Utility



For Assessment Purposes. Not to be used for conveyances.



Map 30

Printed: 3/2/2016
Effective Date: 4/1/2015



SHEET 31

SHEET 31

SHEET 4

SHEET 4

SHEET 29

SHEET 29