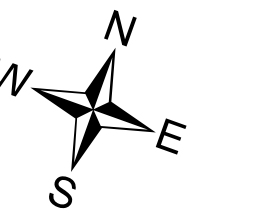


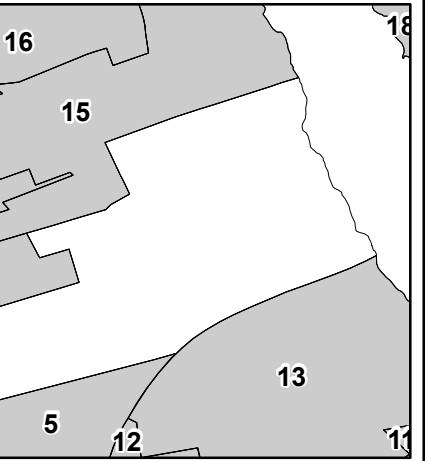
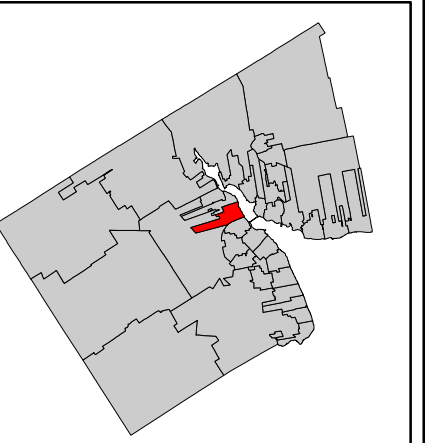
CITY OF BELFAST  
WALDO COUNTY  
MAINE



Feet  
0 50 100 200

**LEGEND**

- Parcel
- Road
- Water
- Dam
- Condos
- Streams
- Cemetery
- Easement/ROW
- Parcel Hook
- Road
- Sublot Line
- Utility



For Assessment Purposes. Not to be used for conveyances.



**Map 14**

Printed: 3/2/2016  
Effective Date: 4/1/2015



SEE MAP 5

SEE MAP 5

SHEET 5

US ROUTE 1 BYPASS

SHEET 13

FIELD STREET