


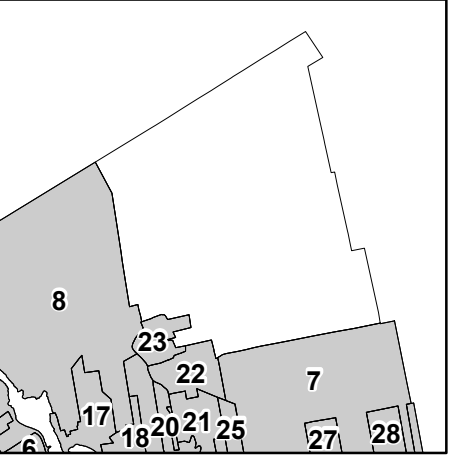
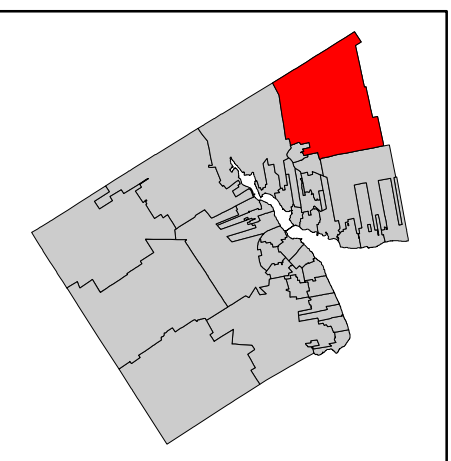
CITY OF BELFAST
WALDO COUNTY
MAINE



Feet
0 250 500 1,000

LEGEND

- Parcel
- Road
- Water
- Dam
- Condos
- Streams
- Cemetery
- Easement/ROW
- Parcel Hook
- Road
- Sublot Line
- Utility

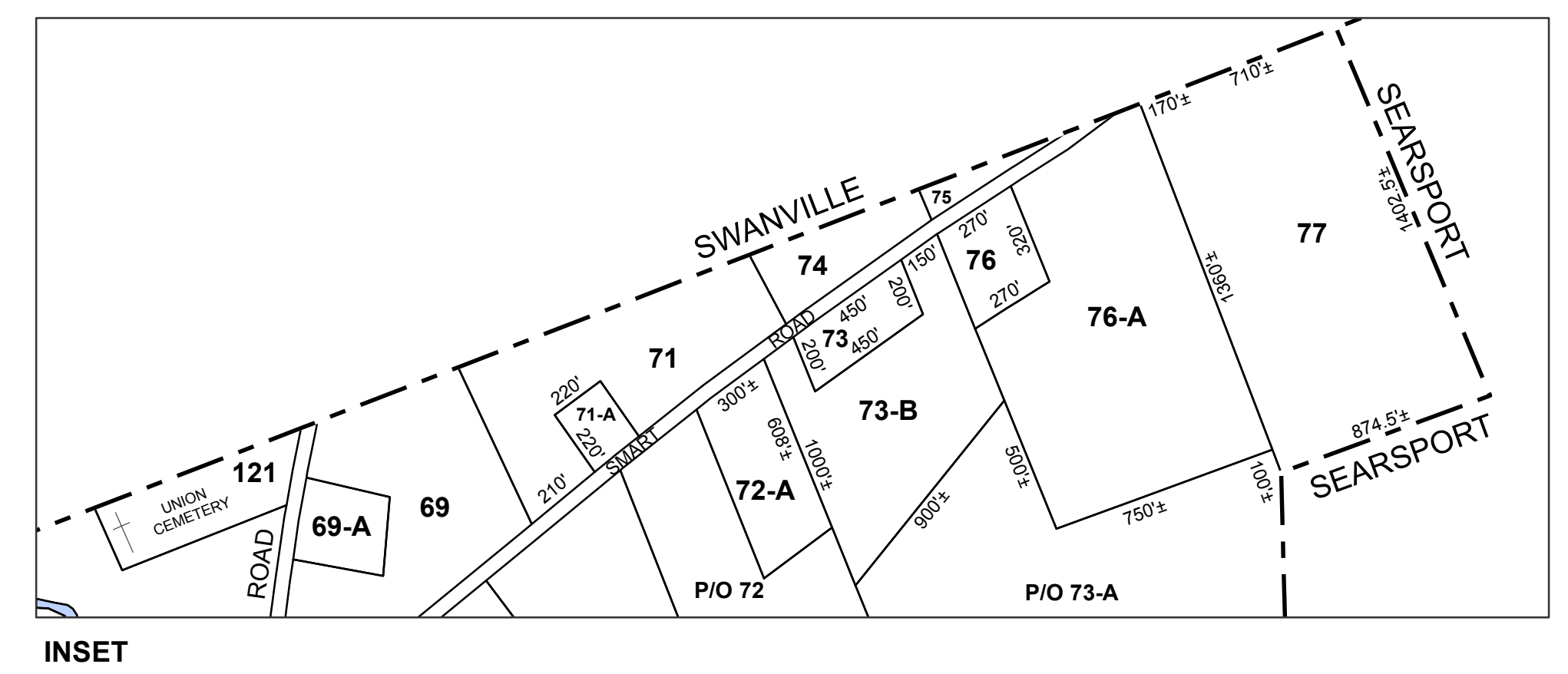
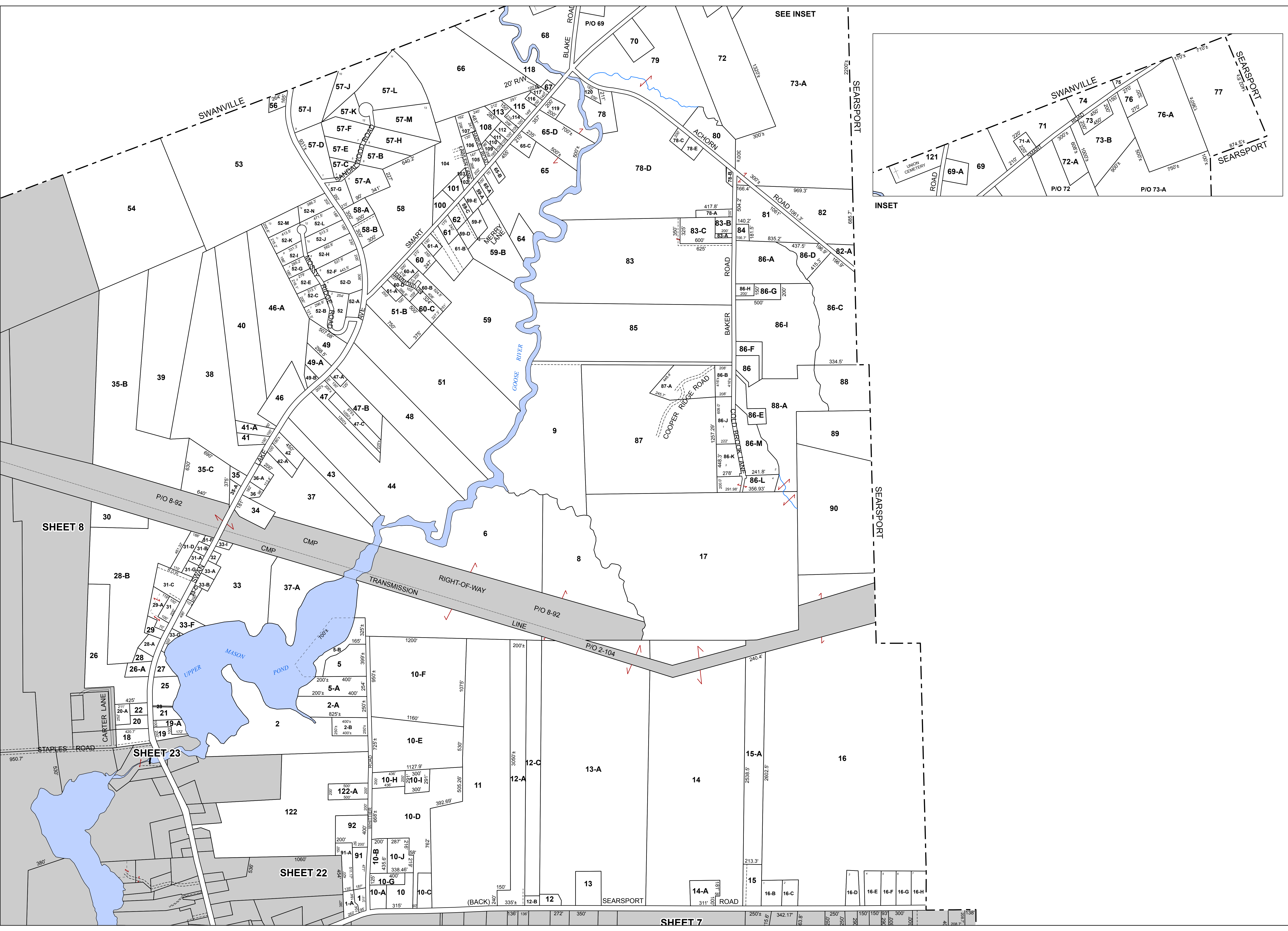


For Assessment Purposes. Not to be used for conveyances.



Map 9

Printed: 3/2/2016
Effective Date: 4/1/2015



SHEET 8

SHEET 23

SHEET 22

SHEET 7