

WALDO

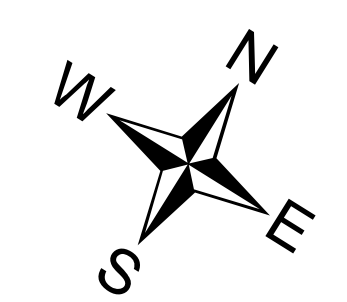
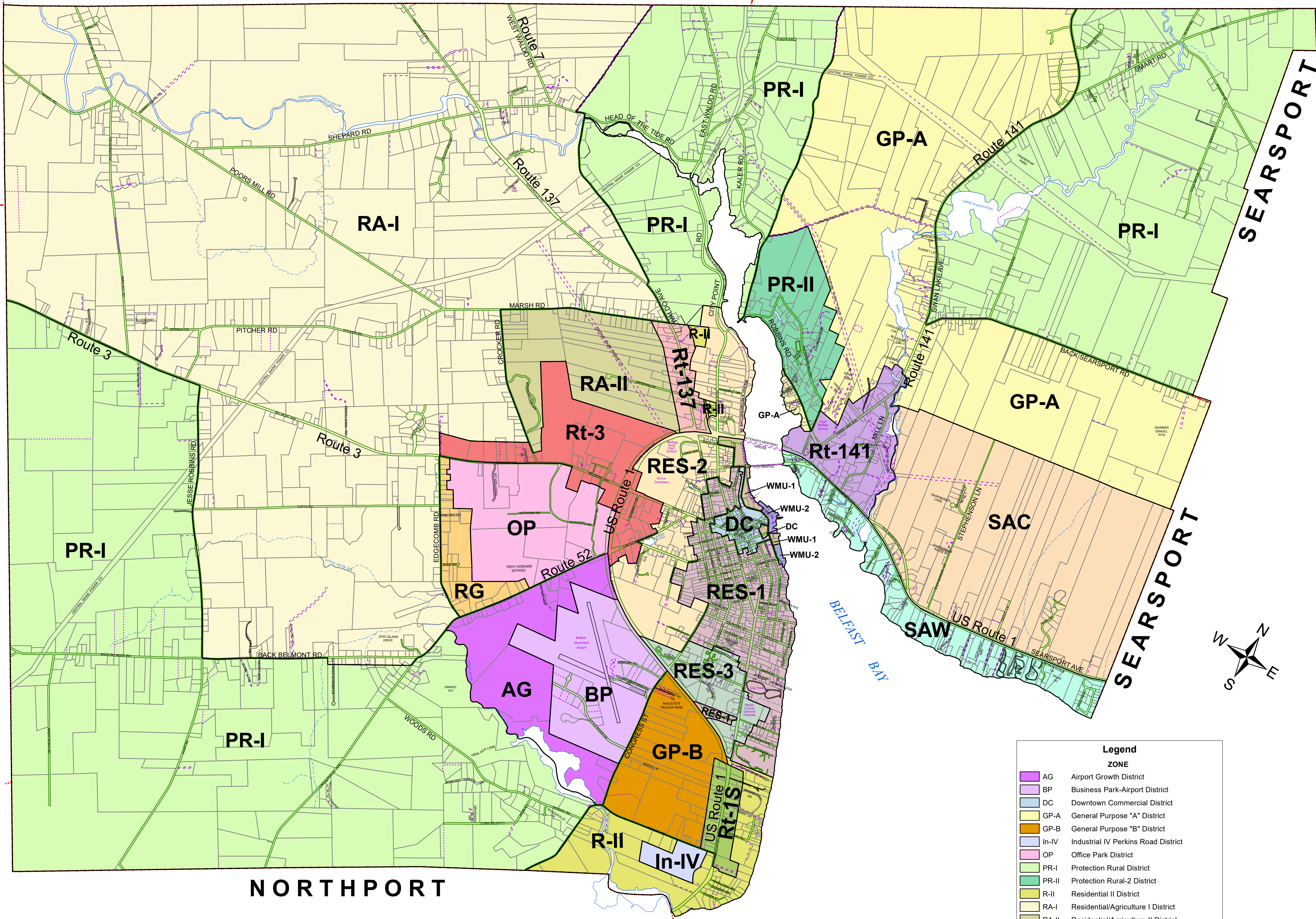
SWANVILLE

MORRILL

BELMONT

NORTHPORT

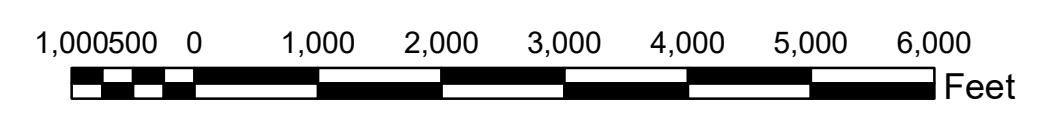
SEARSPORT



Legend	
ZONE	
AG	Airport Growth District
BP	Business Park-Airport District
DC	Downtown Commercial District
GP-A	General Purpose "A" District
GP-B	General Purpose "B" District
In-IV	Industrial IV Perkins Road District
OP	Office Park District
PR-I	Protection Rural District
PR-II	Protection Rural-2 District
R-II	Residential II District
RA-I	Residential/Agriculture I District
RA-II	Residential/Agriculture II District
RES-1	Residential 1 District
RES-2	Residential 2 District
RES-3	Residential 3 District
RG	Residential Growth District
Rt-137	Route 137 Commercial District
Rt-141	Route 141 and Mill Lane Commercial District
Rt-15	Route One South Commercial District
Rt-3	Route 3 Commercial District
SAC	Searsport Avenue Commercial District
SAW	Searsport Avenue Waterfront District
WMU-1	Waterfront Mixed Use 1 District
WMU-2	Waterfront Mixed Use 2 District



CITY OF BELFAST
WALDO COUNTY, MAINE



Published March, 2016
This map was prepared using the
City of Belfast Geographic Information System.

This is the adopted Official Zoning Map for the City of Belfast; reference City Code of Ordinances, Chapter 102, Zoning, Section 102-4. This map includes all amendments adopted to the Official Zoning Map through May 5, 2015. Questions regarding this map, as such has been amended, should be directed to the City of Belfast, Code and Planning Department, 338-1417 x 25.